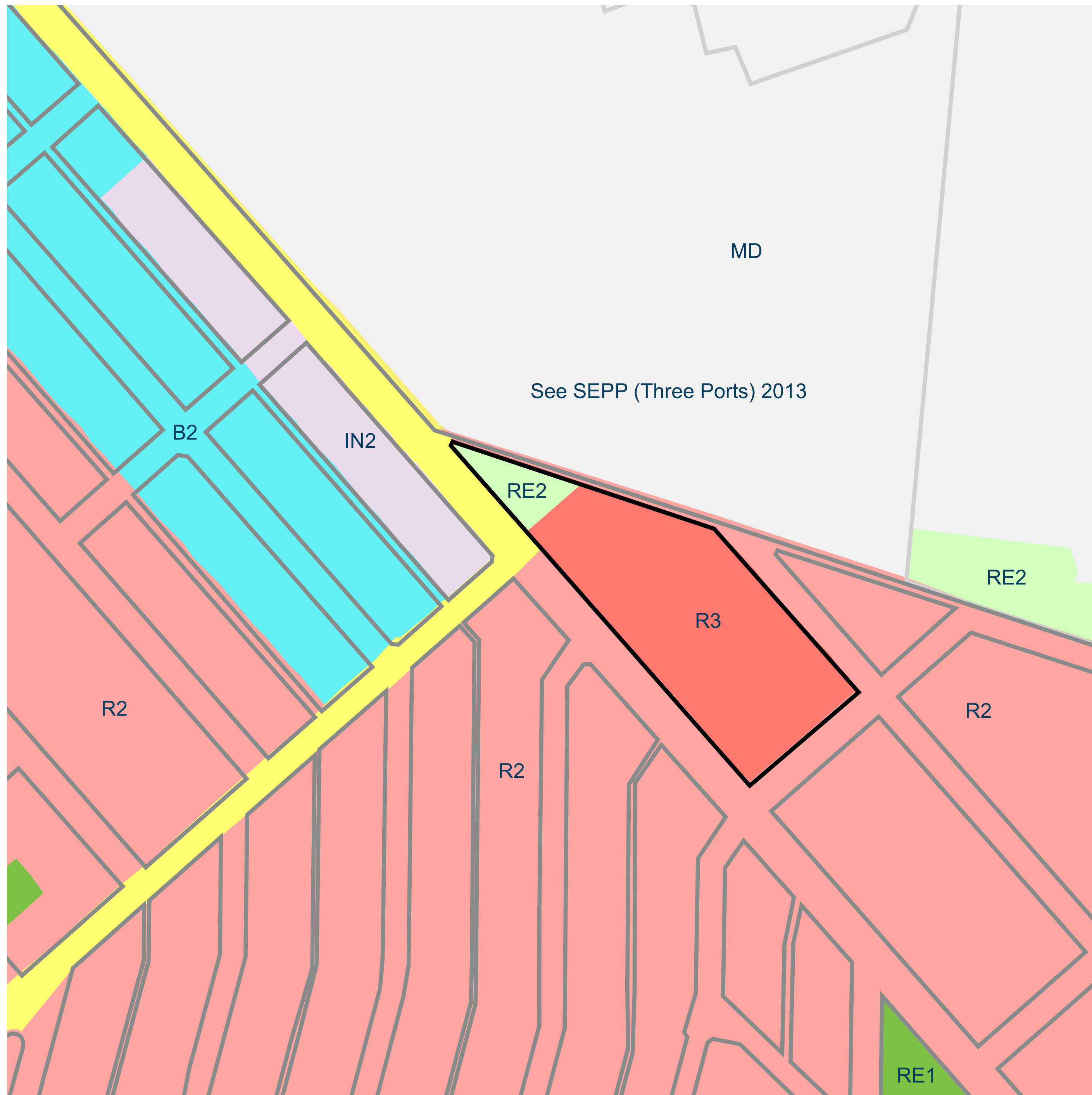
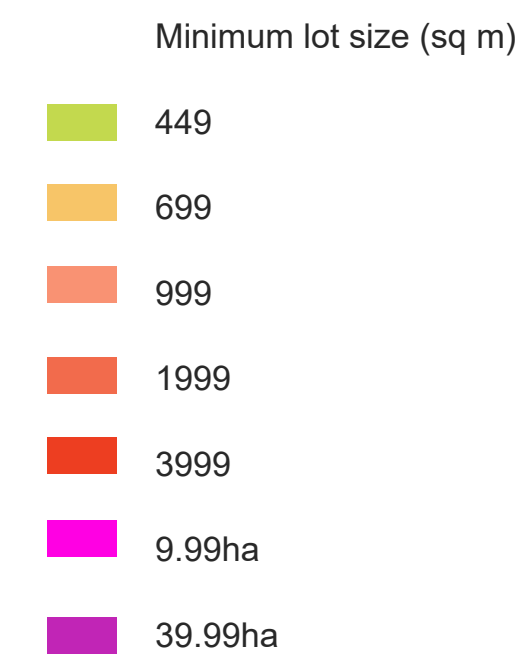
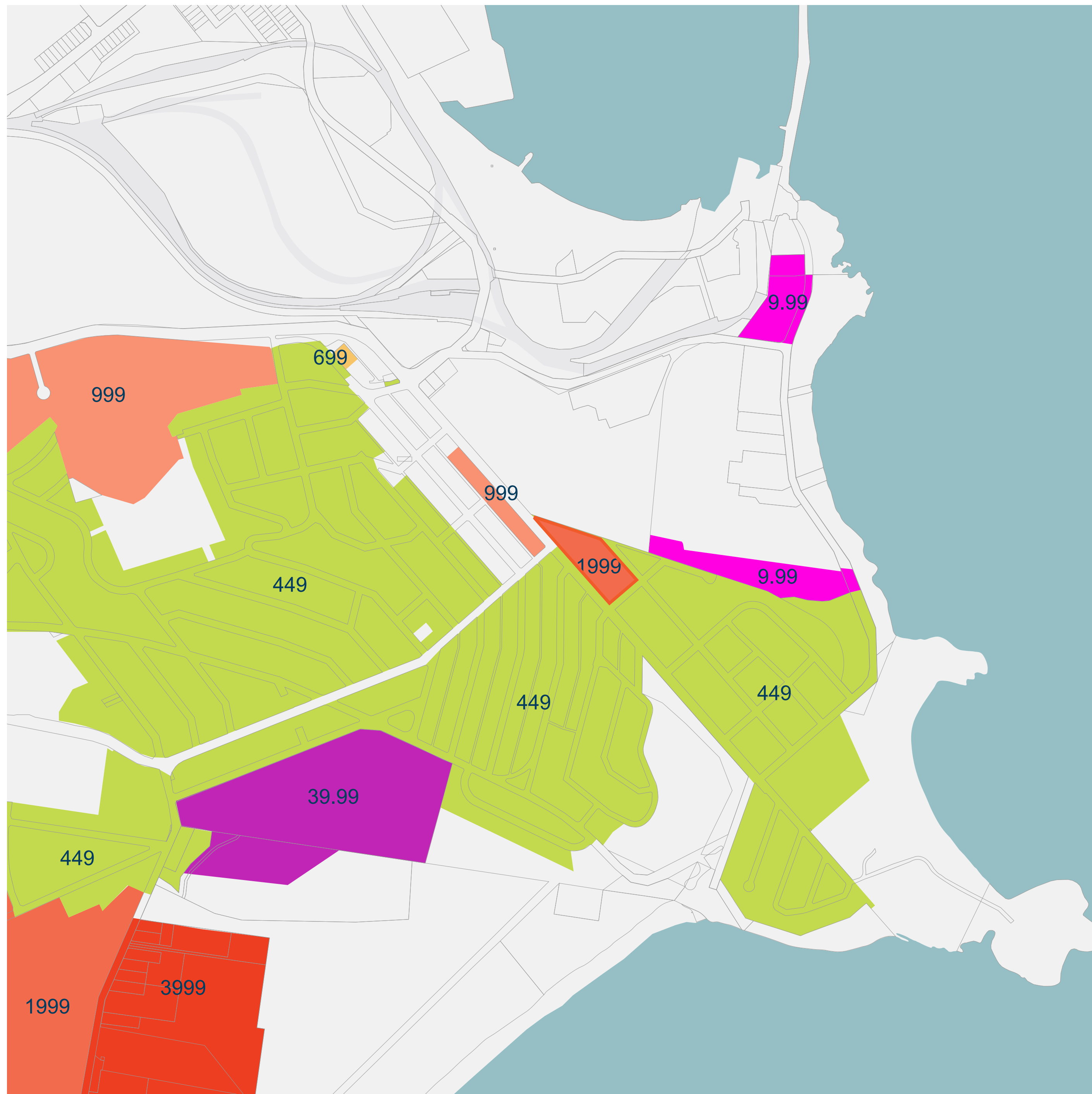
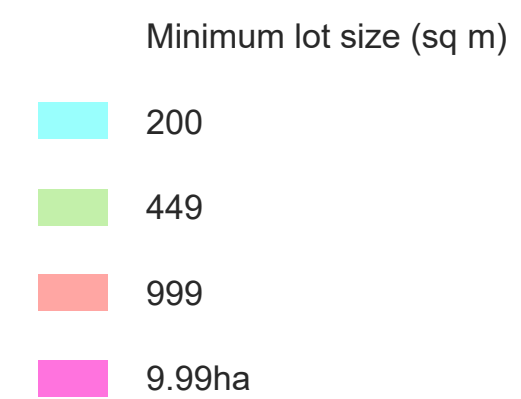


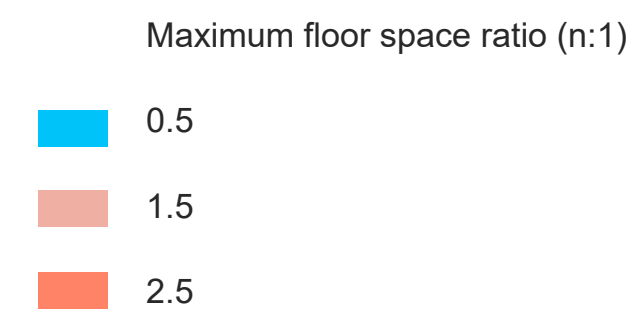
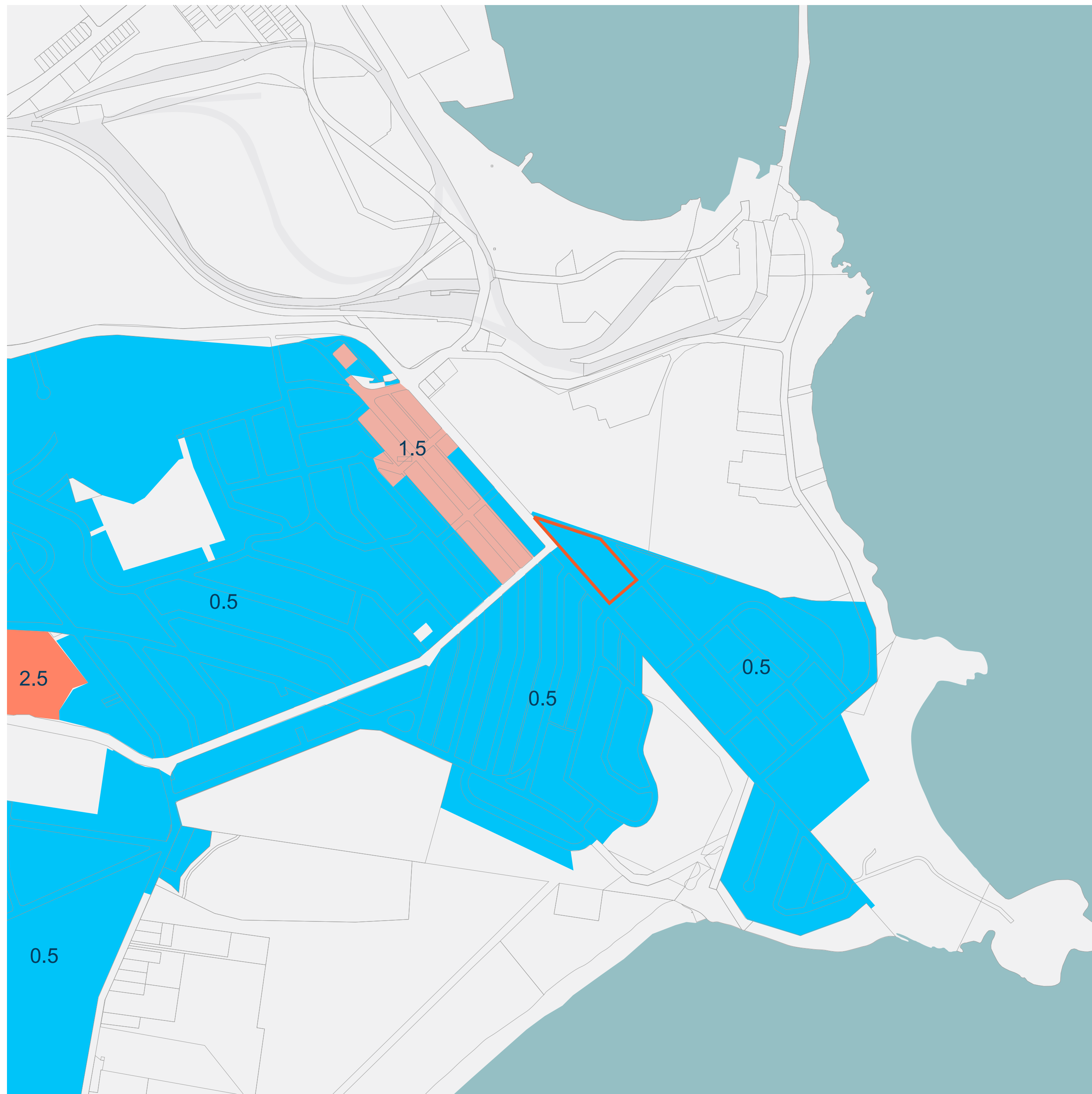
- Zoning
- Local centre (B2)
 - Commercial core (B3)
 - Mixed use (B4)
 - Enterprise corridor (B6)
 - Business park (B7)
 - Environmental conservation (E2)
 - Light industrial (IN2)
 - Heavy industrial (IN3)
 - Low density residential (R2)
 - Public recreation (RE1)
 - Private recreation (RE2)
 - Infrastructure (SP2)
 - Natural waterways (W1)
 - Major Developments SEPP (MD)

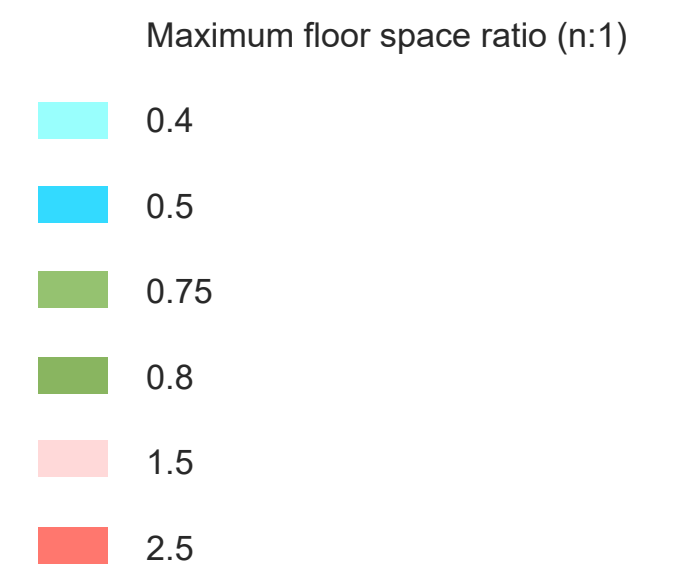



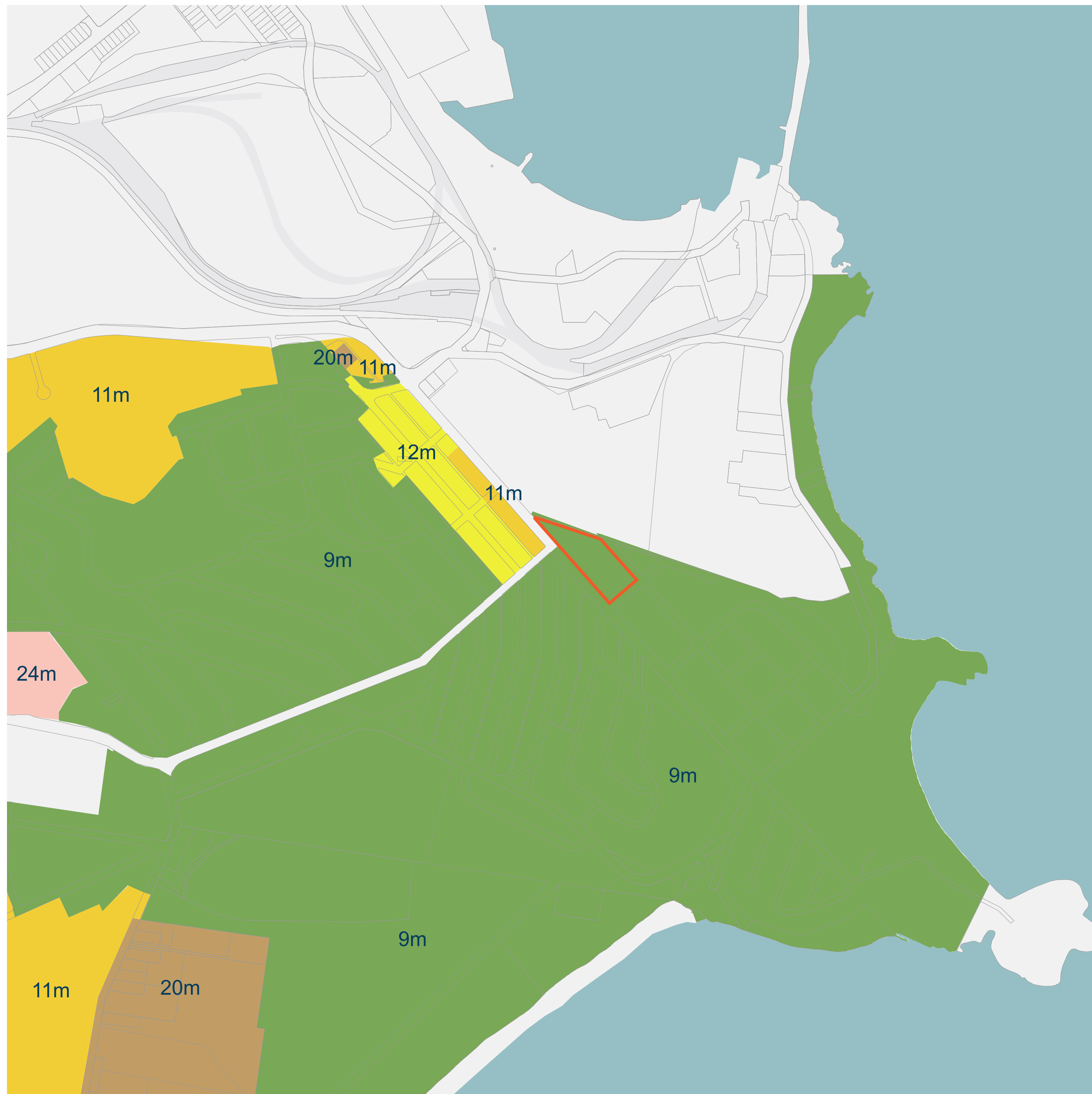
- Zoning
- Local centre (B2)
 - Light industrial (IN2)
 - Low density residential (R2)
 - Medium density residential (R3)
 - Public recreation (RE1)
 - Private recreation (RE2)
 - Infrastructure (SP2)
 - Major Developments SEPP (MD)

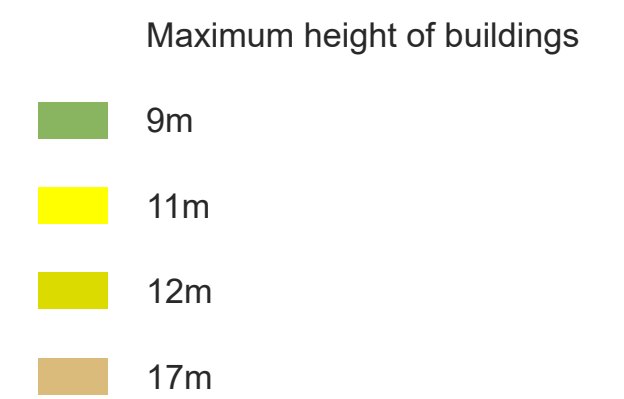














- Heritage
- Heritage Item - General
 - Heritage Item - Landscape



- Heritage
- Heritage Item - General
 - Heritage Item - Landscape